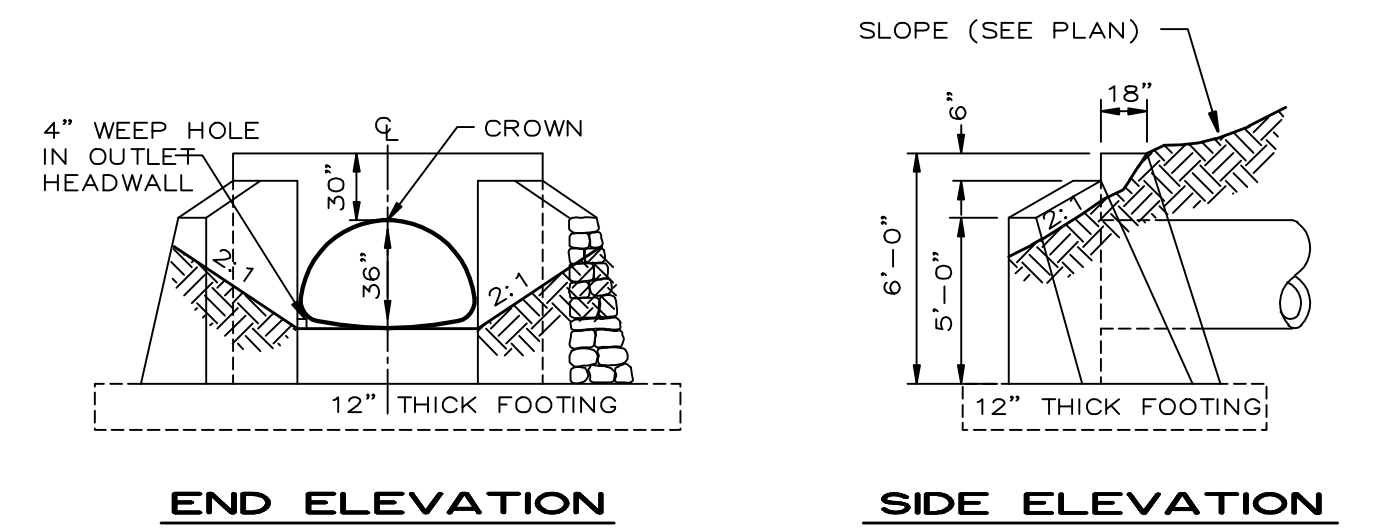
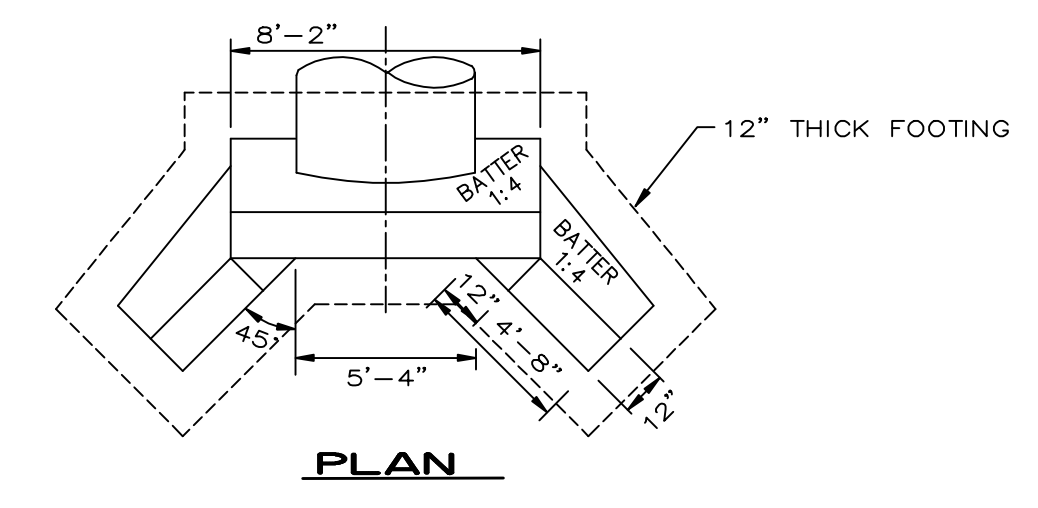
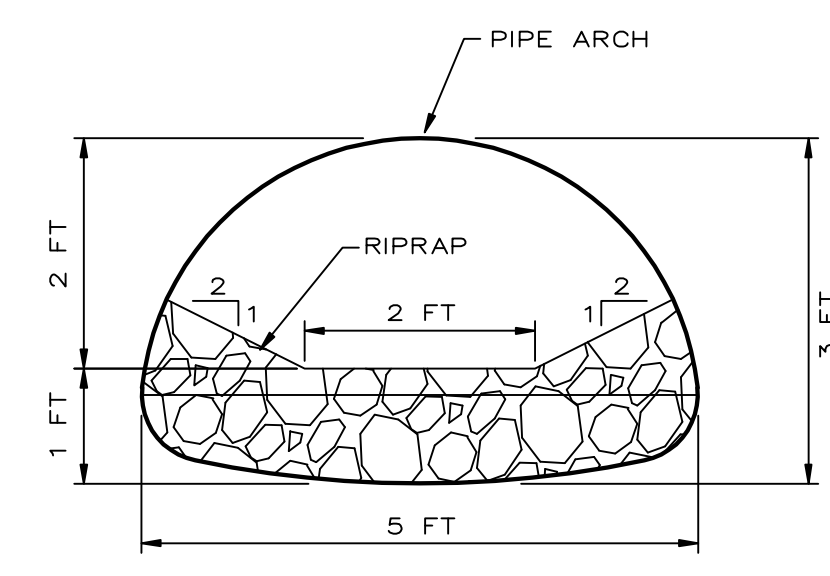


BRIAN & KATHLEEN SPENCER
 MAP 14 BLOCK 2 LOT 19
 17 HIGHLAND ROAD

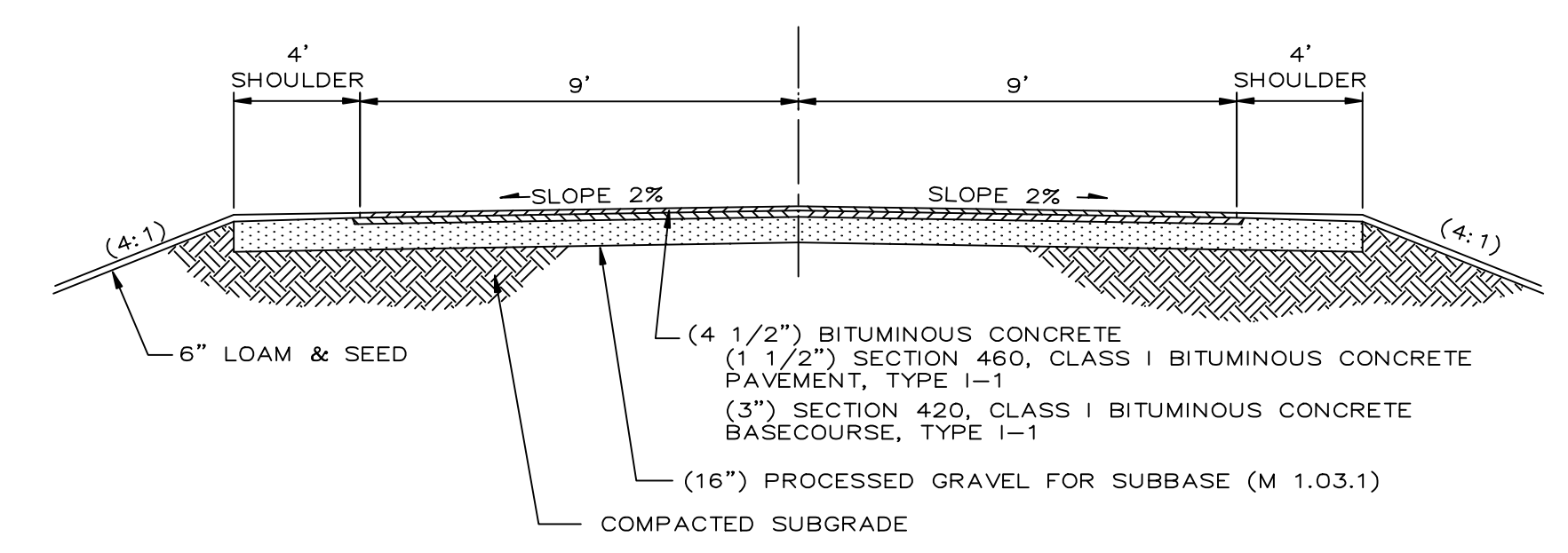
ROBERT D. & HAROLYN A. BOWEN
 MAP 14 BLOCK 1 LOT 17
 20 HIGHLAND ROAD



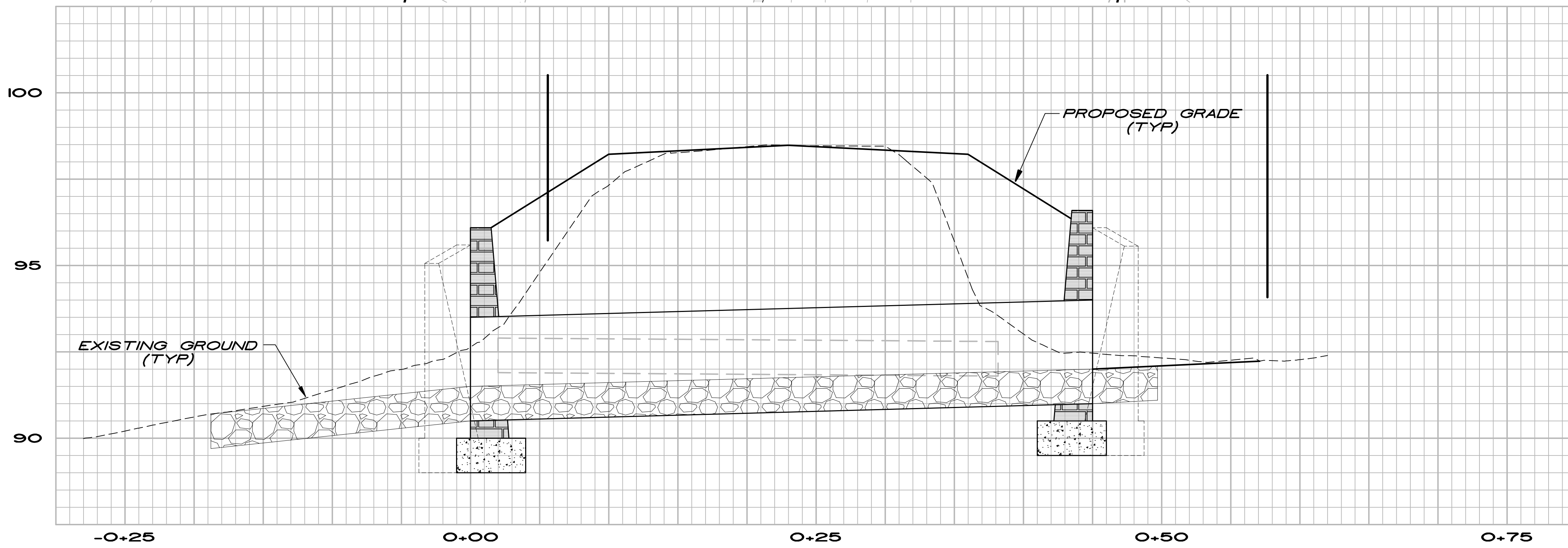
STONE MASONRY HEADWALL DETAIL
 NOT TO SCALE



PIPE ARCH DETAIL
 NOT TO SCALE



TYPICAL ROAD SECTION
 NOT TO SCALE



PRELIMINARY
 NOT FOR CONSTRUCTION

No.	DATE	REVISION	BY
PLAN & PROFILE - CULVERT			
HIGHLAND ROAD			
BOXFORD, MASSACHUSETTS			
PREPARED FOR:			
TOWN OF BOXFORD			
7B SPOFFORD RD. BOXFORD, MASSACHUSETTS 01921 (978) 352-6555			
SCALE: HORIZ. 1" = 5'		VERT. 1" = 2'	
15 DECEMBER 2015			
HSI Hayner/Swanson, Inc.			
Three Congress Street Nashua, New Hampshire 03062-3301			
Tel (603) 883-2057 www.haynerswanson.com Fax (603) 883-5057			
FIELD BOOK: ---	DRAWING NAME: 5387 F021	5387	1 OF 1
DRAWING LOCATION: Q:\5387\DWG		File Number	Sheet